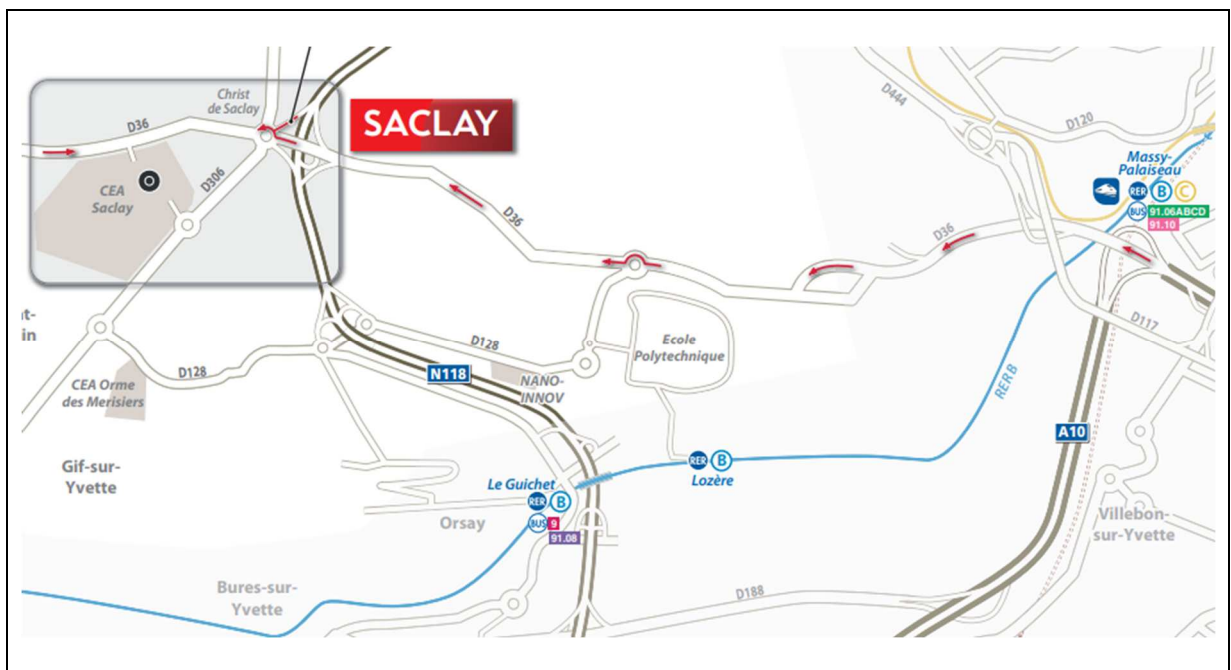
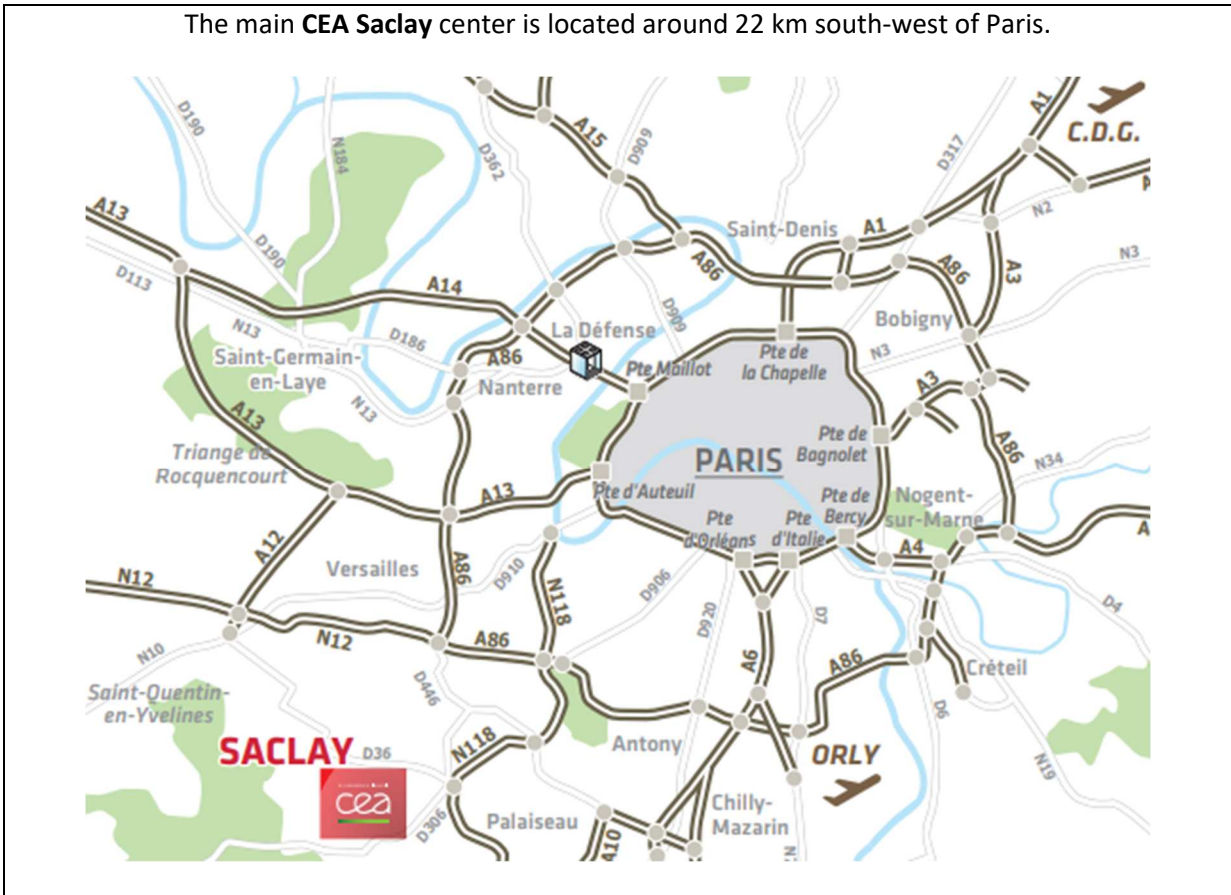


Memo for ESNT visitor at CEA DPhN in 2024
TRANSPORTATION. Place and access to the CEA laboratories.

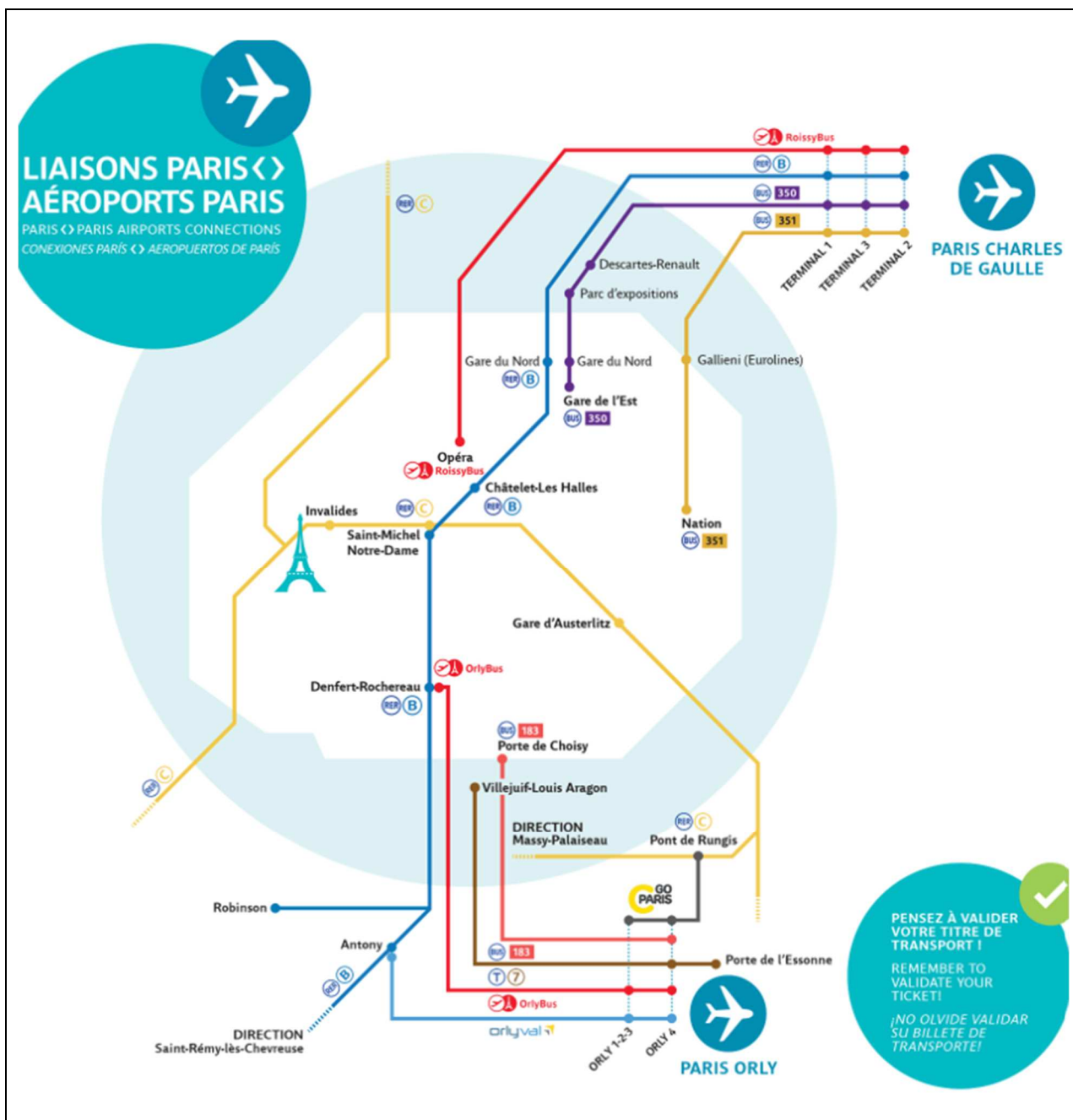
The main **CEA Saclay** center is located around 22 km south-west of Paris.



The **Nuclear Physics Department (DPhN)** is one division of the IRFU institute of the CEA-Saclay institution. The **DPhN** is located in the **building 703** outside the main Saclay center. Our site is called **Orme des Merisiers** (*Elm of the wild cherry trees*). It is also on the plateau of Saclay, at nearly 3 km distance from the CEA center East gate (5 km from the North entrance gate of CEA-Saclay). It means that you should always go directly to l'Orme taking the main public buses (indications below).

There is in principle no access control entering l'Orme and no badge is needed.
N.B. Checking at the entrance is rather rare but, in case, you need to have all your papers with you.
In case of checking by the security guards at the entrance of Orme, you will have to show your identity papers (passport) and indicate that you visit DPhN for seminars.
If needed, you may indicate to the guards the names of your contact persons at DPhN, building 703, or tell them to phone to the DPhN secretary (Tel: + 33 (0)1 6908 7309 / + 33 (0)1 6908 7354).

TRAINS In Paris region RATP <https://www.ratp.fr> Plans <https://www.ratp.fr/plans> (English) <https://www.ratp.fr/en> Maps <https://www.ratp.fr/en/plans>
 The easiest way to reach **CEA Saclay Orme** is to take the public transportations, with the **RER** train (blue) line B. <https://www.ratp.fr/en/plans-lignes/rer/b>
 Information on train lines connecting airports can be found on the web site: <https://www.ratp.fr/en/plan-aeroports>
 Tickets <https://www.ratp.fr/en/titres-et-tarifs>



From Roissy or Orly airports to South of Paris take **RER train line B**.

To go to Saclay/Orme les Merisiers:

From Roissy Airport or from Center Paris take line B direction to the South

→ either take the direct local train (check panels with lights indicating the stop stations) which stops at "**Le Guichet**" station

then take **bus line 9** (direction: JOUY-EN-JOSAS), and stop at: "**Orme des Merisiers**"

→ or take any train stopping at **Massy-Palaiseau** (RER B South station)

From **Massy-Palaiseau** station, in the pathway, follow "SORTIE GARES ROUTIERES ATLANTIS"

1. Either Take the **Bus 91-06**, direction: CHRIST DE SACLAY, Bus stop "**Orme des Merisiers**"

2. Or Take the **Bus 91-10**, direction: MONTIGNY-LE-BRETONNEUX/ SAINT-QUENTIN-GARE

Get off at Bus stop: "**Orme des Merisiers**"

BE CAREFUL! Possible modifications of bus stations in 2024

Check your itinerary (news and disruptions) on <https://me-deplacer.iledefrance-mobilites.fr/en>

Lines **Bus 91-06/Bus 91-10** Line Bus operated by the carrier RD Saclay

Timetables <https://me-deplacer.iledefrance-mobilites.fr/en/timetables/bus>

EXPRESS 91-06 - Paris Saclay Massy - Palaiseau, Massy <> Christ de Saclay, Saclay



Typical times

N.B. The main line to go to CEA is the RER B. To avoid delays due to traffic problems, the best is to find a lodging close to the RER B "Le Guichet" stations or located in the surroundings of Saclay plateau.

RER B TRAINS

From Denfert-Rochereau B station to Le Guichet: 26 to 32 minutes.

From Massy-Palaiseau RER B station to Le Guichet: 9 minutes.

From Orsay-ville station to Le Guichet: 2 minutes

BUS

Lines 91-06 or 91-10. *From RER B Massy-Palaiseau to "Orme des Merisiers" stop: nearly 20-25 min.*

Line 9. *From Le Guichet Bus stop (close to the RER B station) to "Orme des Merisiers": nearly 20 min.*

From "Orme des Merisiers" bus stop to the 703 Orme building: 5 minutes by foot.

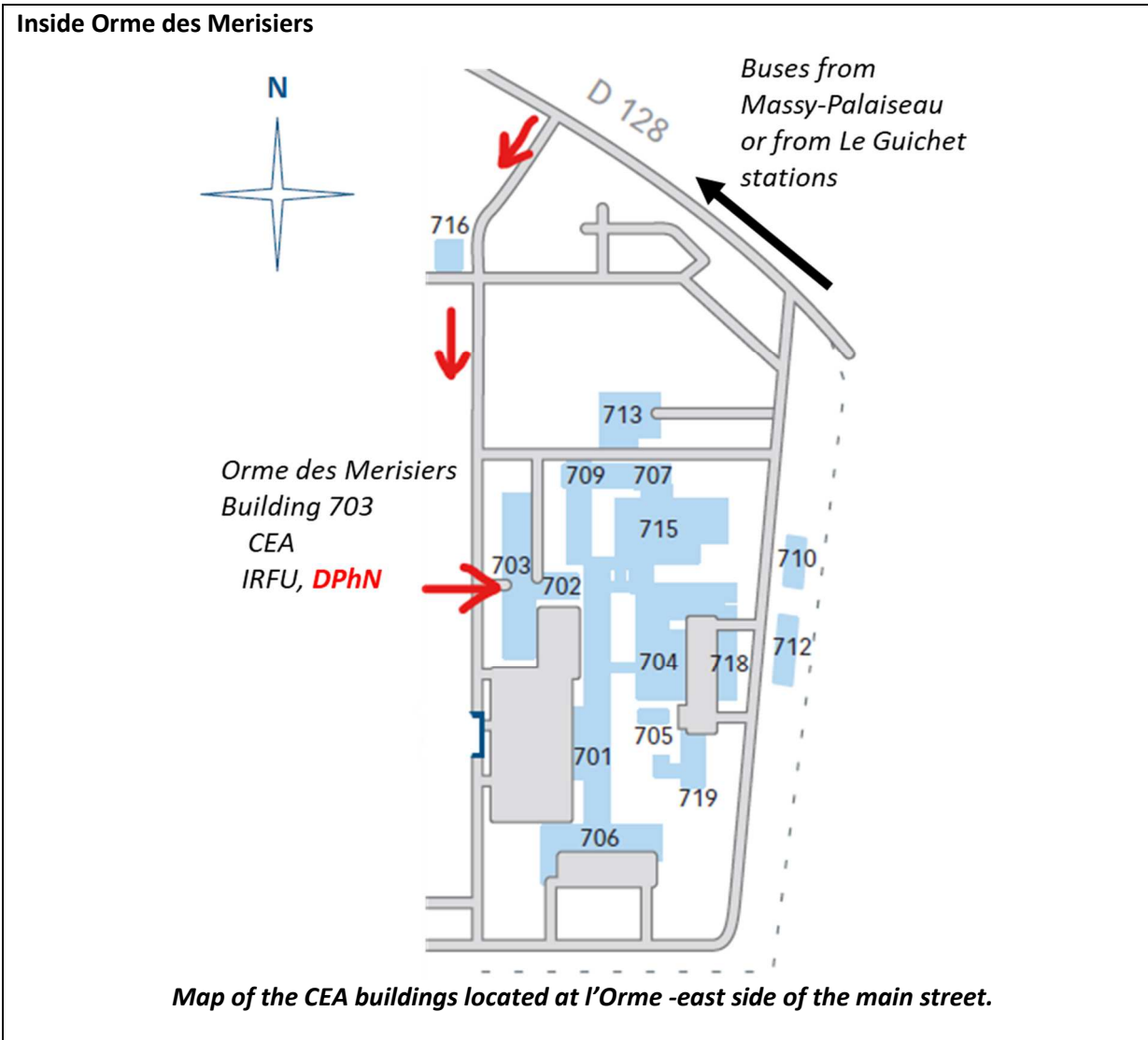
Tickets. *The weekly or monthly Navigo pass can be used on the public transport buses.*

<https://www.ratp.fr/en/titres-et-tarifs> & <https://www.iledefrance-mobilites.fr/en/tickets-fares>

You can use the Paris subway "ticket-t".

It can also be purchased on the bus from the driver. <https://www.ratp.fr/en/titres-et-tarifs/t-tickets>

From the “Orme des Merisiers” bus stop to the main building of DPhN, b703.



HOTELS

The main line to go to CEA is the RER B. To avoid delays due to traffic problems, the best is to find a lodging close to the RER B stations close to “Le Guichet” or located in the surroundings of Saclay plateau. For the hotel location, the main point to check is the easiness of the transportation to CEA Saclay, see below the indications about the transportation times using RER B trains and buses:

RER B TRAINS

From Denfert-Rochereau B station to Le Guichet: 26 to 32 minutes.

From Massy-Palaiseau RER B station to Le Guichet: 9 minutes.

From Orsay-ville station to Le Guichet: 2 minutes.

BUS

Lines 91-06 or 91-10. *From RER B Massy-Palaiseau to “Orme des Merisiers” Bus stop: nearly 20-25 minutes.*

Line 9. *From Le Guichet Bus stop (close to the RER B station) to “Orme des Merisiers” Bus stop: nearly 20 minutes*

From “Orme des Merisiers” bus stop to the 703 Orme building: 5 minutes by foot.

Possible hotel booking at close distances (by bus line 9) from the DPhN Orme des Merisiers site.

HOTEL CAMPANILE PARIS - SACLAY <https://paris-saclay.campanile.com/en-us/>

Address 9 ter RUE JOLIOT CURIE 91192 GIF SUR YVETTE, France

5 minutes from the bus stop “Université Paris-Saclay”. Access by public transportation

- from Le Guichet station (RER B) take **bus 9**, stop at “Université Paris Saclay”

- from Massy-Palaiseau station (RER B) take bus line **91.10** or **91.06**, stop at Université Paris-Saclay”

See also: <https://esnt.cea.fr/Phocea/file.php?class=page&file=15/HotelListESNTWorkshop2022.pdf>