

ACCESS TO THE LABORATORY TRAVEL INFORMATION AND ACCESS TO "l'Orme des Merisiers" (The Elm of the Wild cherry trees)

Updated January 2019

NB: internet web sites of CEA, IRFU DPhN, ESNT include most of these information and easy checking can be done by making search in your favorite Web browser with key words like "CEA DPhN Orme les Merisiers Access". For last updates of the timetables, buses, trains, checking can be done with the references given below for the web site for public transportation.

Place and access to the laboratory

The DPhN laboratory is administratively attached to the IRFU institute of the CEA-Saclay institution but we work outside from the main Saclay center, which is located around 22 km south-west of Paris.

Our site is called Orme des Merisiers, also on the plateau but at nearly 3 km distance from the CEA center East gate (5 km from the North entrance gate of CEA-Saclay).

It means that you should always go directly to l'Orme.

There is in principle no access control entering l'Orme and no badge is needed.

In case of checking by the security guards at the entrance of Orme, you will have to show your identity papers (passport) and indicate that you visit DPhN for seminars.

It is rather rare but in case, you need to have all your papers with you, and if needed you indicate the name of your contact persons at DPhN, building 703, namely the organizers, or the DPhN secretary (tel: 01 69 08 73 54).

Travel by train

Map, travel plans and timetables of public transportation

SNCF <http://www.sncf.com/> (English) <http://www.sncf.com/en/passengers>

In Paris region RATP <http://www.ratp.fr/> Plans <https://www.ratp.fr/plans>

(English) <https://www.ratp.fr/en> Maps <https://www.ratp.fr/en/plans-lignes>

The easiest way to reach CEA Saclay is to go first to "**Le Guichet**" RER station which is situated on the (blue) line B. <https://www.ratp.fr/en/plans-lignes/rer/b>

Information on train lines connecting airports can be found on the web site:

<https://www.ratp.fr/en/plans-lignes/acces-aeroports>

From the Roissy CdG airport, take the RER Line B which connects with downtown Paris and with the area of Saclay and Orsay located South of Paris.

The direction is "Saint Rémy- les Chevreuse", and the stop station is Le Guichet. Travel will take around 1 hour 15 min.

Please note that not all trains on line B stop at all stations.

Before entering a train, check that the train you take stops at « Le Guichet » (there are annunciator panels on the platform indicating the list of serviced stations; on the board, if the light is on it means that the train stops at the place).

In most, but not all, cases you will have to take a train to "St-Rémy-les-Chevreuse" when coming from Paris.

Timetable indications can be found on the RER B line web site of ratp.

Once at “Orme des Merisiers” go to the **building 703** (See below the map, Fig. 3).
In the evening, to go to « le Guichet » (check updated timetable on the panel close to the secretary office), use also the Public bus #9, stop: in front of “Orme les Merisiers”.

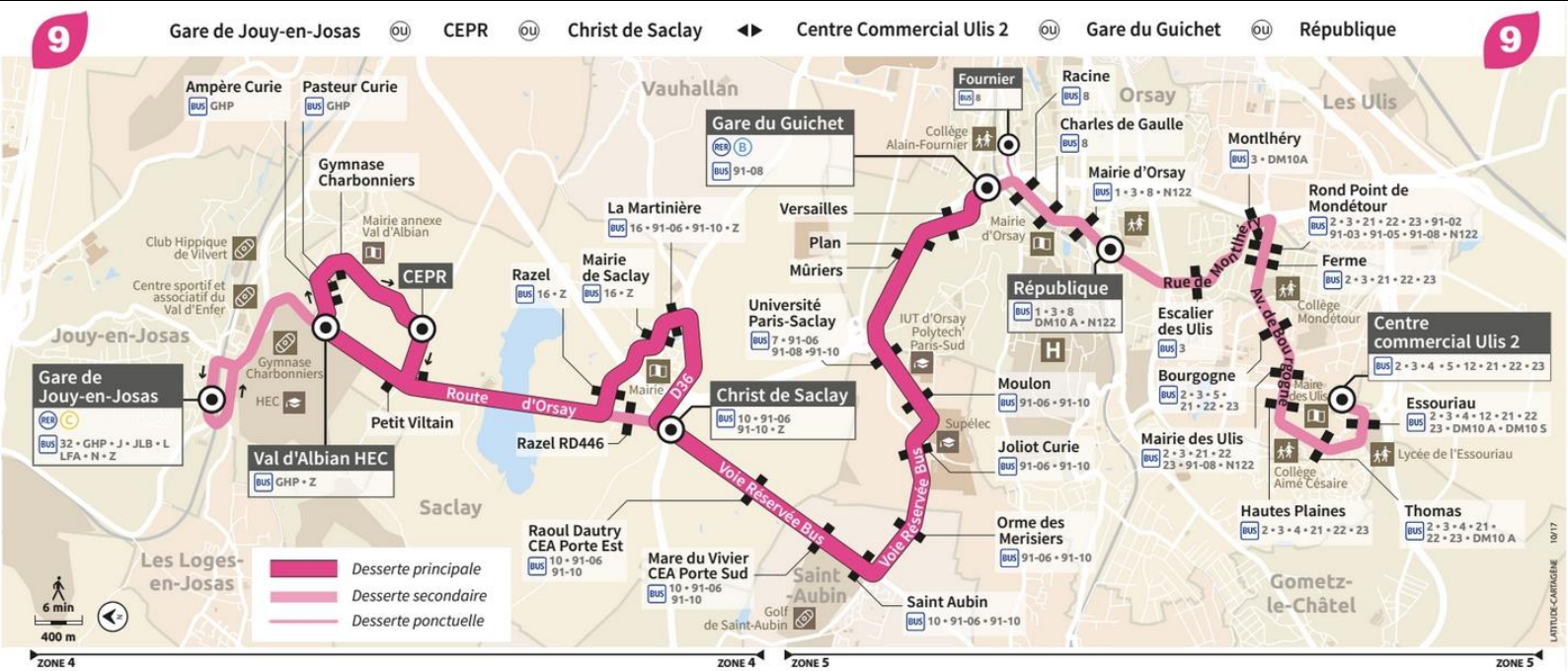


Fig 2. Line 9. The bus stops at “Orme des Merisiers”. In direction to Saclay, the next stop is Saint-Aubin.
 See https://www.transdev-idf.com/api/1.0/image/514711479/raw/ligne_mobicaps_9%20maj%202013-11.jpg

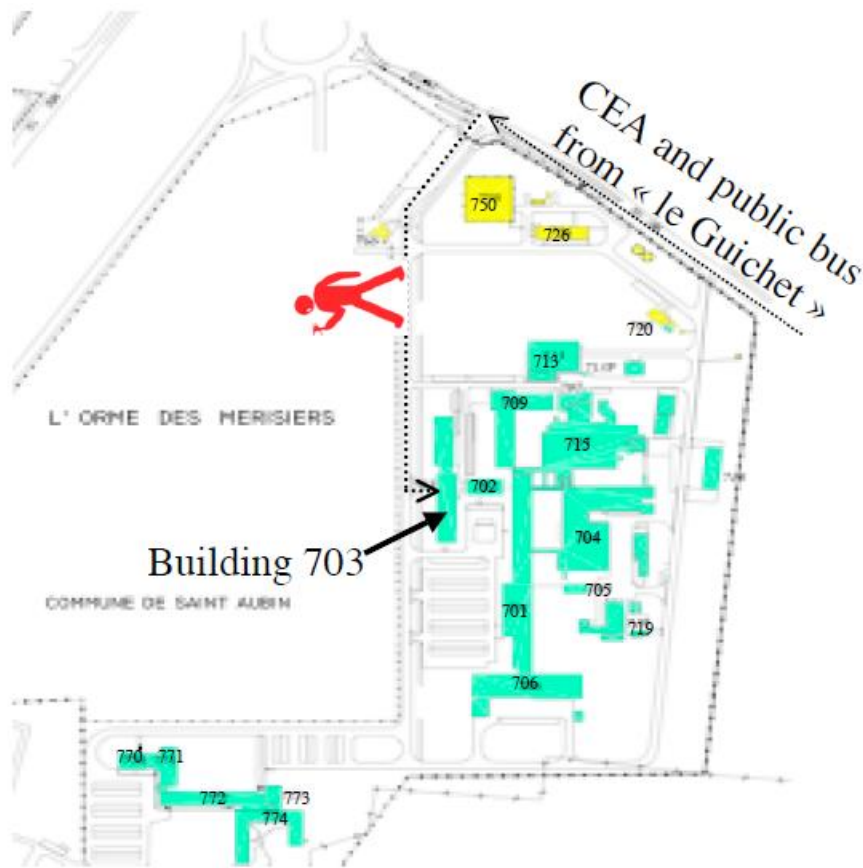


Fig 3. Map of the CEA buildings at l'Orme.

Travel by car (<http://www-centre-saclay.cea.fr/fr/Acces3>) cf Fig.4.

From the cross road “Christ de Saclay”, follow the N306 road, direction is St-Aubin, Gif/Yvette, this N306 road is along the CEA center;

after 300 m, you will arrive to a first traffic cross road (which connects to the INSTN gate of CEA-Saclay) ;

you go on straight away on the N306, and after driving 500m, there is a second traffic cross road, you turn to the left (to the right it goes to St-Aubin, straight line to Gif-sur-Yvette).

Follow the road (D128), and after ~200m, after a fire cross road, turn to the right and **go slowly, be careful that there are bus and bicycles circulating in the path road just before the entrance gate of Orme des Merisiers.**

Just after the entrance, there is a small circle traffic cross road (be careful again with people walking and biking around), go straight.

(NB. to the right of the small circle, it is the entrance gate of the Soleil facility).

There, follow the road straight away [50m] on your left, there are the buildings 703 (DPHn) and 709 (Dap) [see above Fig. 3]. You can park easily your car in the car park located close to the South entrance of the building 703.

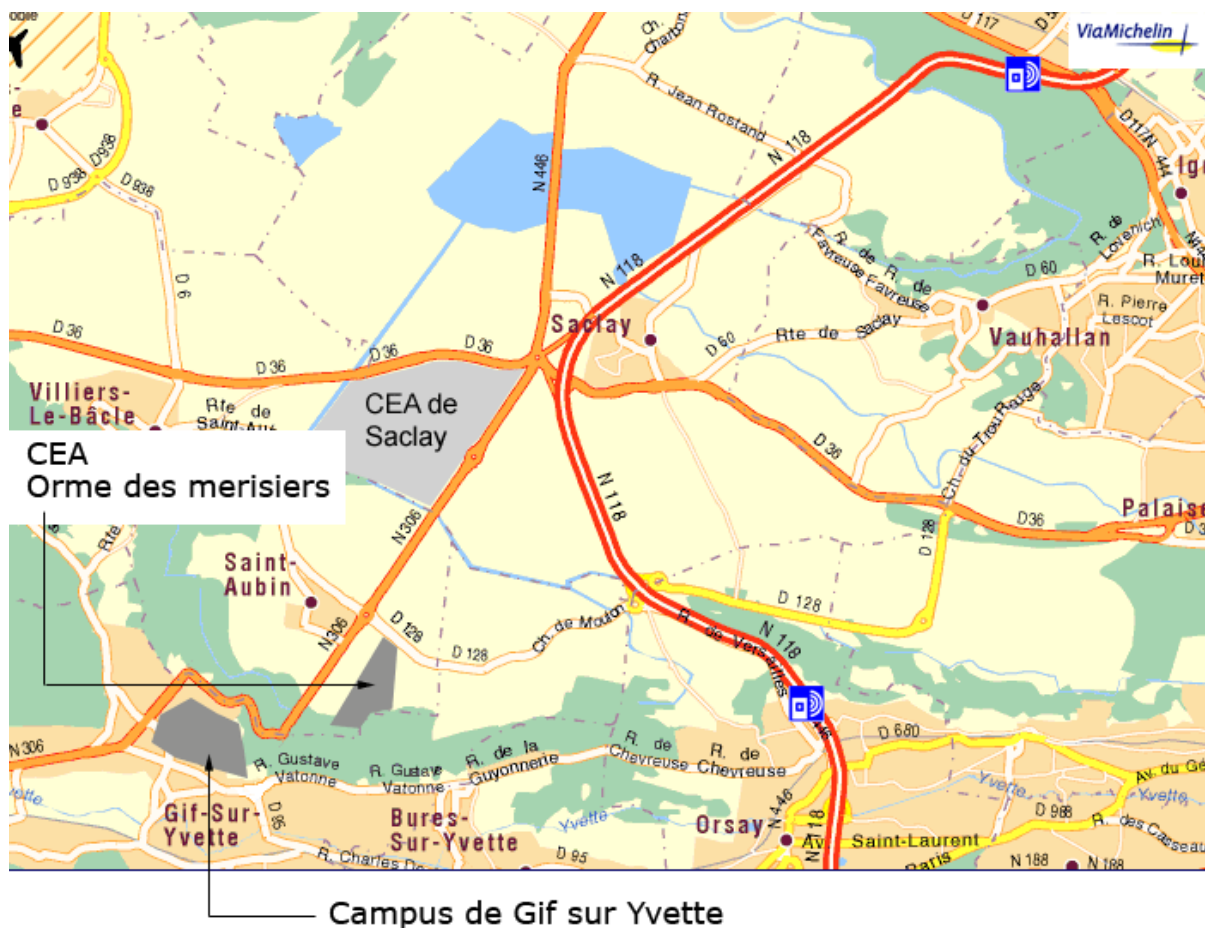


Figure 4. Road Map around the CEA Saclay center, location of the CEA-Orme des Merisiers site.